

AECOM
AECOM House, 63-77 Victoria Street,
St. Albans, Hertfordshire, AL1 3ER
+44(0)1727 535000 tel
+44(0)1727 535099 fax
www.aecom.com

NOTE

1. ALL DIMENSIONS ARE IN METRES UNLESS NOTED OTHERWISE
2. ALL JUNCTION LAYOUTS AREA INDICATIVE
3. DESIGN BASED OS MASTERMAP
4. ORDER LIMITS ARE TO THE OUTER EDGE OF THE RED LINE, WHICH IS AS PER PUBLISHED IN THE DCO DOCUMENTATION

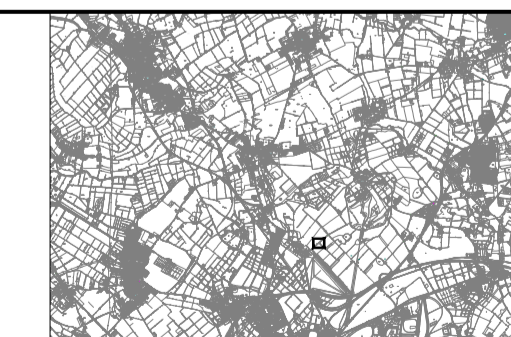
KEY

- INDICATIVE JUNCTION LAYOUT
- VEGETATION REMOVAL REQUIRED
- TEMPORARY TRAFFIC SIGNALS
- TEMPORARY SPEED REDUCTION
- ACHIEVABLE SITE ACCESS VISIBILITY

ISSUE/REVISION

I/R	DATE	DESCRIPTION
C	2023-03-03	DEADLINE 7
B	2022-11-28	MINOR UPDATE DEADLINE 3A
A	2022-11-11	FIRST ISSUE

KEY PLAN



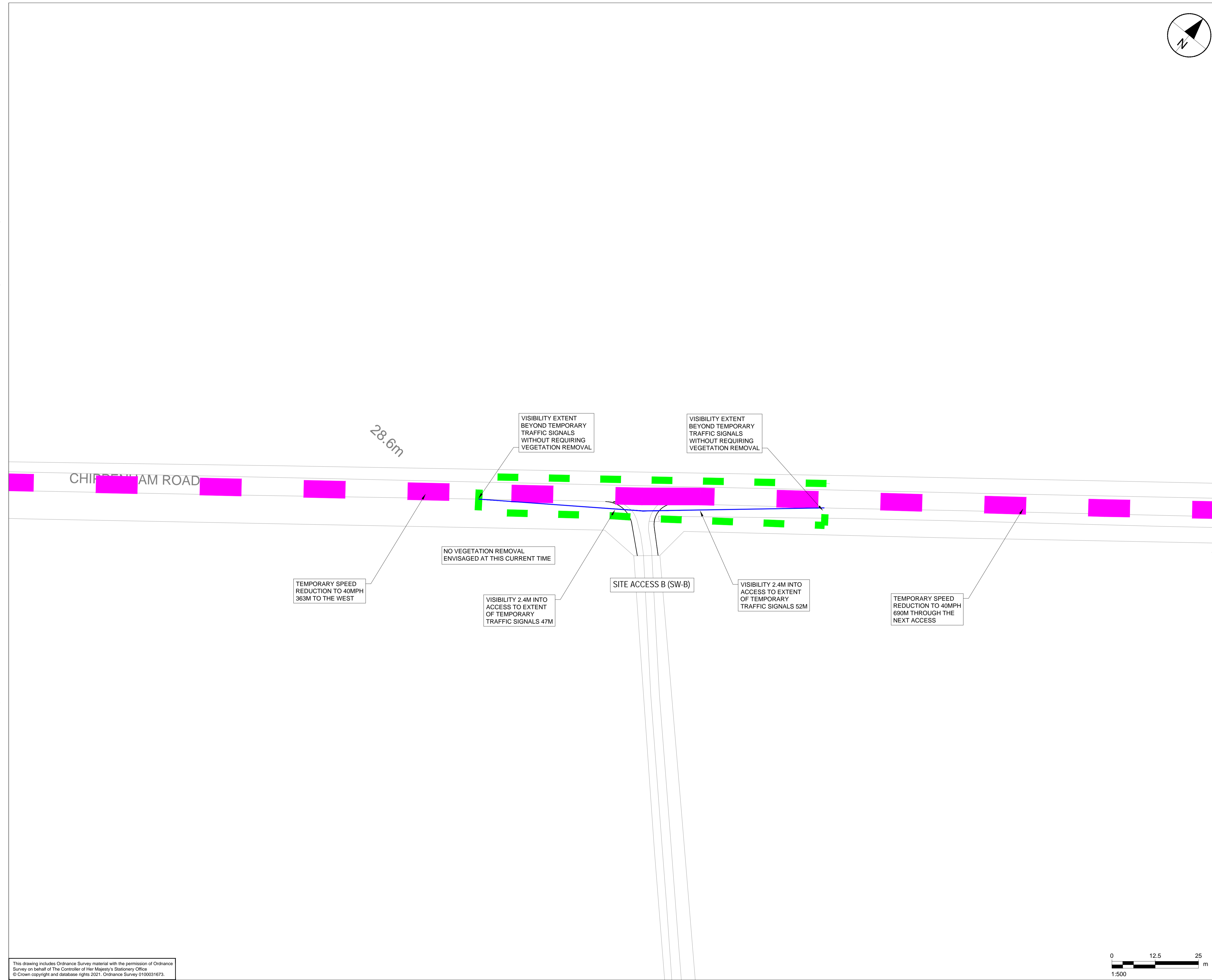
PROJECT NUMBER

60589004

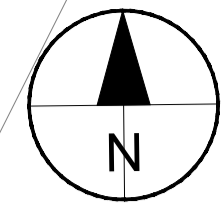
SHEET TITLE

SUNNICA WEST SITE A, (SW-B)
SITE ACCESS B, CHIPPENHAM ROAD
TEMPORARY TRAFFIC SIGNALS
AND VISIBILITY (SHEET 2 OF 2)
SHEET NUMBER

ACM-60589004-AMR-DR-0022



This drawing includes Ordnance Survey material with the permission of Ordnance Survey on behalf of The Controller of Her Majesty's Stationery Office
© Crown copyright and database rights 2021. Ordnance Survey 0100031673.



AECOM
AECOM House, 63-77 Victoria Street,
St. Albans, Hertfordshire, AL1 3ER
+44(0)1727 535000 tel
+44(0)1727 535099 fax
www.aecom.com

1. ALL DIMENSIONS ARE IN METRES UNLESS NOTED OTHERWISE
2. ALL JUNCTION LAYOUTS AREA INDICATIVE
3. DESIGN BASED ON MASTERMAP
4. ORDER LIMITS ARE TO THE OUTER EDGE OF THE RED LINE, WHICH IS AS PER PUBLISHED IN THE DCO DOCUMENTATION

- ORDER LIMITS
- INDICATIVE JUNCTION LAYOUT
- SITE ACCESS VISIBILITY 2.4MX215M
- CAMBRIDGESHIRE COUNTY COUNCIL HIGHWAY BOUNDARY

SUNNICA WEST SITE B - SITE ACCESS C
SECONDARY ACCESS; CONSTRUCTION
OPERATION AND DECOMMISSIONING.

PEAK NUMBER OF DAILY HGVs AT SITE ACCESS C: 17 HGVs IN MONTH 8 OF THE CONSTRUCTION PERIOD.

AVERAGE DAILY HGVs AT SITE ACCESS C: 4, DURING THE CONSTRUCTION PERIOD FOR 10 MONTHS.

TO PROVIDE SAFE ENTRY AND EGRESS OF THE SITE ACCESS; TEMPORARY TRAFFIC SIGNALS AND TEMPORARY SPEED LIMIT REDUCTIONS ARE PROPOSED WHILST THE SITE ACCESS IS IN USE DURING THE CONSTRUCTION PERIOD. THESE ARE SHOWN ON SHEET NUMBER 60589004-TRM-TM-011 IN THE TRAFFIC REGULATION MEASURES PLAN TEMPORARY MEASURES.

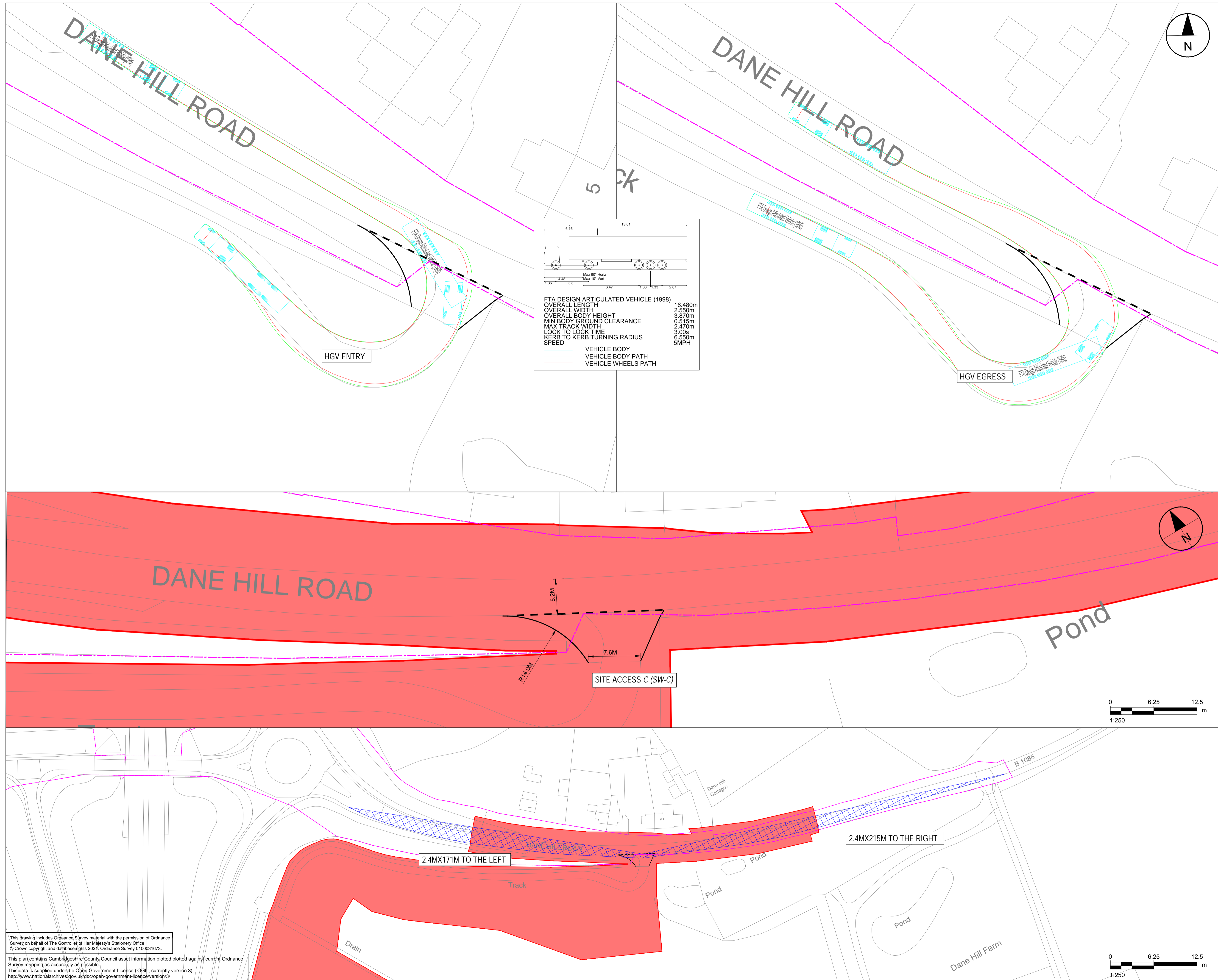
I/R	DATE	DESCRIPTION
D	2023-03-03	DEADLINE 7
C	2022-11-28	MINOR UPDATE DEADLINE 3A
B	2022-11-11	SECOND ISSUE
A	2022-09-23	FIRST ISSUE



60589004

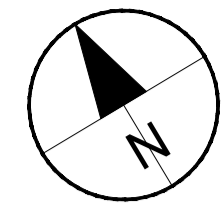
SUNNICA WEST SITE A,
SITE ACCESS C (SW-C)
DANE HILL ROAD (SHEET 1 OF 2)

ACM-60589004-AMR-DR-0023



This drawing includes Ordnance Survey material with the permission of Ordnance Survey on behalf of The Controller of Her Majesty's Stationery Office. © Crown copyright and database rights 2021, Ordnance Survey 0100031673.

This plan contains Cambridgeshire County Council asset information plotted against current Ordnance Survey mapping as accurately as possible. This data is supplied under the Open Government Licence (OGL; currently version 3). <http://www.nationalarchives.gov.uk/doc/open-government-licence/version/3/>



AECOM
AECOM House, 63-77 Victoria Street,
St. Albans, Hertfordshire, AL1 3ER
+44(0)1727 535000 tel
+44(0)1727 535099 fax
www.aecom.com

1. ALL DIMENSIONS ARE IN METRES UNLESS NOTED OTHERWISE
2. ALL JUNCTION LAYOUTS AREA INDICATIVE
3. DESIGN BASED OS MASTERMAP
4. ORDER LIMITS ARE TO THE OUTER EDGE OF THE RED LINE, WHICH IS AS PER PUBLISHED IN THE DCO DOCUMENTATION

- INDICATIVE JUNCTION LAYOUT
- VEGETATION REMOVAL REQUIRED
- TEMPORARY TRAFFIC SIGNALS
- TEMPORARY SPEED REDUCTION
- ACHIEVABLE SITE ACCESS VISIBILITY

TRAFFIC REGULATION MEASURES
TO PROVIDE SAFE ENTRY AND EGRESS OF THE SITE ACCESS, TEMPORARY TRAFFIC SIGNALS AND TEMPORARY SPEED LIMIT REDUCTIONS ARE PROPOSED WHILST THE SITE ACCESS IS IN USE DURING THE CONSTRUCTION PERIOD. THESE ARE SHOWN ON SHEET NUMBER 60589004-TRM-TM-011 IN THE TRAFFIC REGULATION MEASURES PLAN TEMPORARY MEASURES.

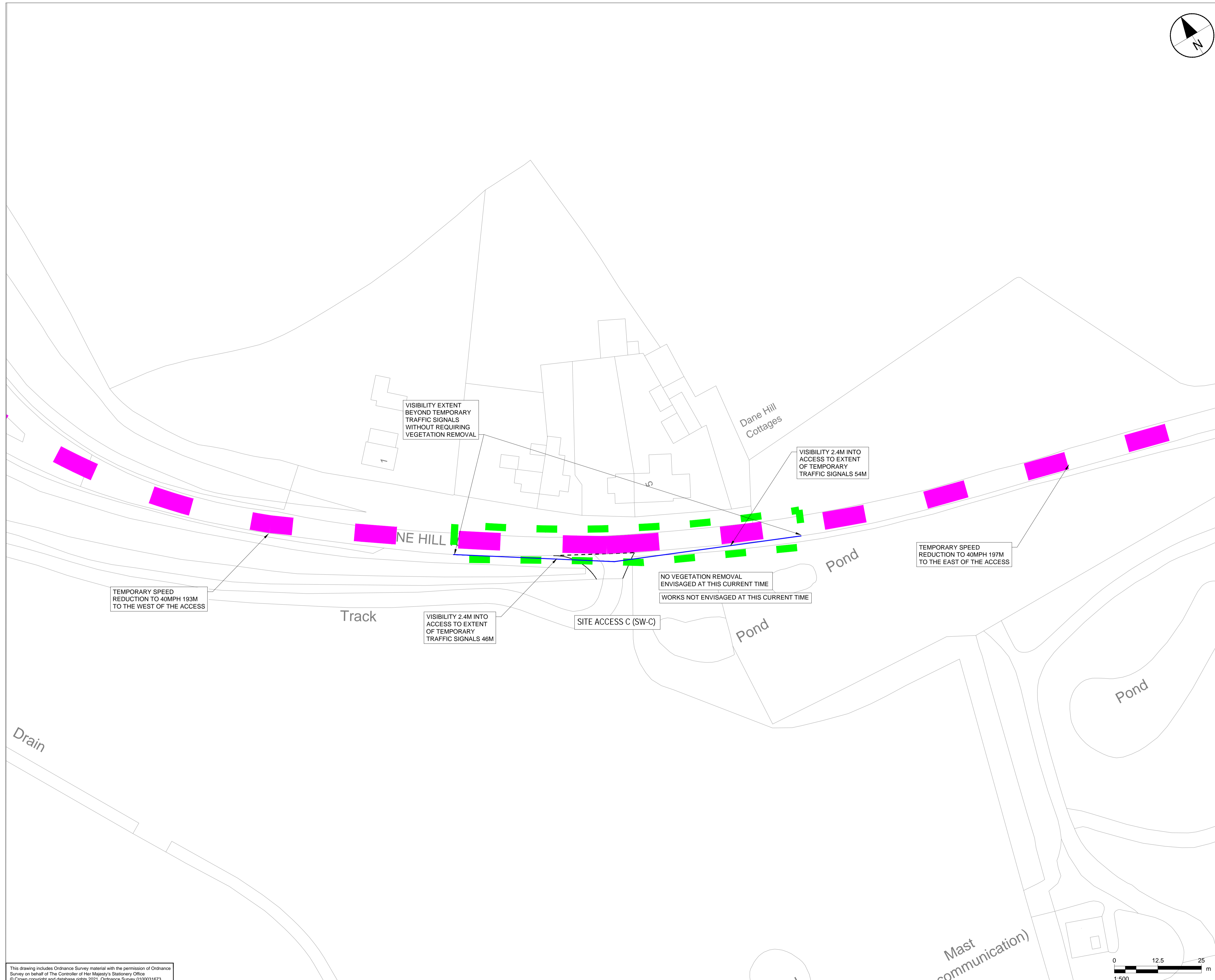
I/R	DATE	DESCRIPTION
D	2023-03-03	DEADLINE 7
B	2022-11-28	MINOR UPDATE DEADLINE 3A
A	2022-11-11	FIRST ISSUE



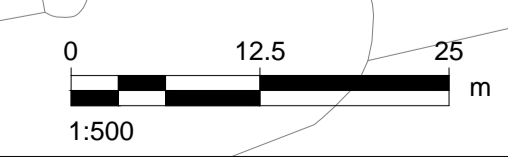
60589004

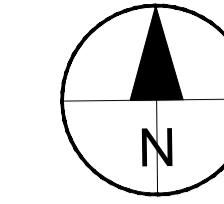
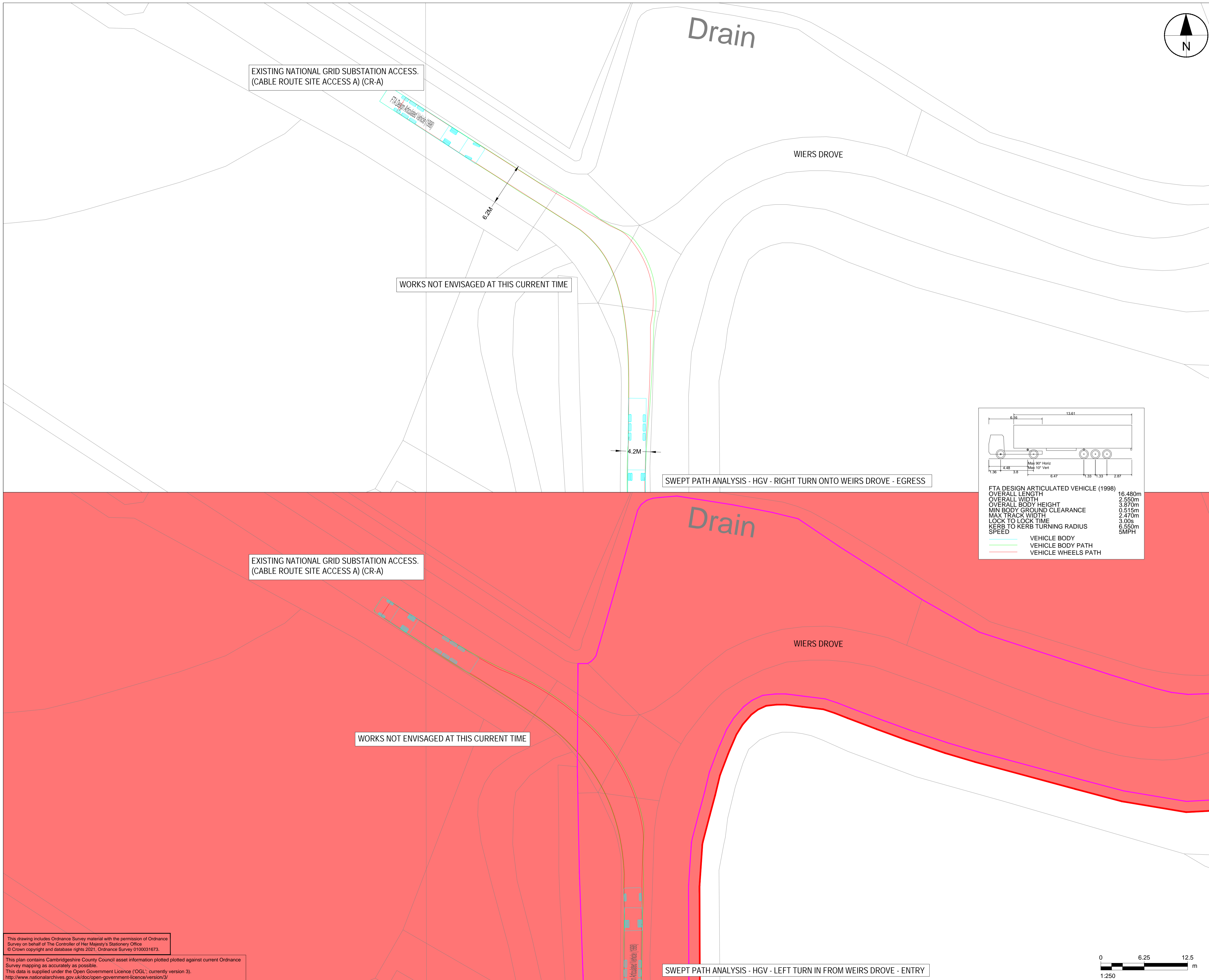
SUNNICA WEST SITE A, (SW-C)
SITE ACCESS C, DANE HILL ROAD
TEMPORARY TRAFFIC SIGNALS
AND VISIBILITY (SHEET 2 OF 2)
SHEET NUMBER

ACM-60589004-AMR-DR-0024



This drawing includes Ordnance Survey material with the permission of Ordnance Survey on behalf of The Controller of Her Majesty's Stationary Office
© Crown copyright and database rights 2021. Ordnance Survey 0100031673.
Printed on Recycled Content Paper





AECOM
 AECOM House, 63-77 Victoria Street,
 St. Albans, Hertfordshire, AL1 3ER
 +44(0)1727 535000 tel
 +44(0)1727 535099 fax
 www.aecom.com

- ALL DIMENSIONS ARE IN METRES UNLESS NOTED OTHERWISE
- ALL JUNCTION LAYOUTS AREA INDICATIVE
- THIS DRAWING IS BASED ON ORDNANCE SURVEY MASTERMAP MAPPING, AND AS SUCH, ALL INFORMATION SHOWN IS APPROXIMATE ONLY.
- ALL ROAD WIDTHS SHOWN, AS WELL AS POSITIONS OF EXISTING STREET FURNITURE, ARE APPROXIMATE ONLY.
- VEHICLE TRACKING SHOWN IS INDICATIVE ONLY, AND REPRESENTS ASSUMED DELIVERY ROUTE(S) AND APPROXIMATE VEHICLE SIZE. SPECIFIC VEHICLE TO BE DETERMINED BY EQUIPMENT SUPPLIER / HAULIER.
- DEFINITIVE VEHICLE TRACKING OF SPECIFIC DELIVERY VEHICLE TO BE CARRIED OUT BY HAULIER, TO ENSURE DESIRED MANOEUVRES ARE ACHIEVABLE, AND TO CONFIRM ANY REQUIRED ROAD WIDENING, TEMPORARY WORKS, etc.
- ORDER LIMITS ARE TO THE OUTER EDGE OF THE RED LINE, WHICH IS AS PER PUBLISHED IN THE DCO DOCUMENTATION

KEY

- [Red Area] ORDER LIMITS
- [Magenta Line] CAMBRIDGESHIRE COUNTY COUNCIL HIGHWAY BOUNDARY

SUMMARY OF USE
 ACCESS CR-A WILL PROVIDE ACCESS FOR TO BURWELL NATIONAL GRID SUBSTATION TO FACILITATE CONNECTION TO THE NATIONAL ELECTRICITY TRANSMISSION NETWORK AND EXTENSION WILL BE USED DURING ALL PHASES

ISSUE/REVISION

I/R	DATE	DESCRIPTION
D	2023-03-03	DEADLINE 7
C	2022-12-02	MINOR UPDATE DEADLINE 3B
B	2022-11-11	SECOND ISSUE
A	2022-09-23	FIRST ISSUE

KEY PLAN



PROJECT NUMBER

60589004

SHEET TITLE

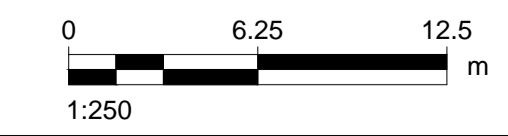
CABLE ROUTE (CR-A)
 SITE ACCESS A
 WEIRS DROVE

SHEET NUMBER

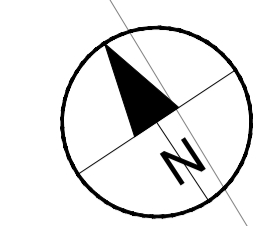
ACM-60589004-AMR-DR-0027

This drawing includes Ordnance Survey material with the permission of Ordnance Survey on behalf of The Controller of Her Majesty's Stationery Office © Crown copyright and database rights 2021. Ordnance Survey 0100031673.

This plan contains Cambridgeshire County Council asset information plotted against current Ordnance Survey mapping as accurately as possible. This data is supplied under the Open Government Licence (OGL; currently version 3). <http://www.nationalarchives.gov.uk/doc/open-government-licence/version/3/>



SWEPT PATH ANALYSIS - HGV - LEFT TURN IN FROM WEIRS DROVE - ENTRY



AECOM
AECOM House, 63-77 Victoria Street,
St. Albans, Hertfordshire, AL1 3ER
+44(0)1727 535000 tel
+44(0)1727 535099 fax
www.aecom.com

1. ALL DIMENSIONS ARE IN METRES UNLESS NOTED OTHERWISE
2. ALL JUNCTION LAYOUTS AREA INDICATIVE
3. THIS DRAWING IS BASED ON ORDNANCE SURVEY MASTERMAP MAPPING, AND AS SUCH, ALL INFORMATION SHOWN IS APPROXIMATE ONLY.
4. ALL ROAD WIDTHS SHOWN, AS WELL AS POSITIONS OF EXISTING STREET FURNITURE, ARE APPROXIMATE ONLY.
5. VEHICLE TRACKING SHOWN IS INDICATIVE ONLY, AND REPRESENTS ASSUMED DELIVERY ROUTE(S) AND APPROXIMATE VEHICLE SIZE. SPECIFIC VEHICLE TO BE DETERMINED BY EQUIPMENT SUPPLIER / HAULIER.
6. DEFINITIVE VEHICLE TRACKING OF SPECIFIC DELIVERY VEHICLE TO BE CARRIED OUT BY HAULIER, TO ENSURE DESIRED MANOEUVRES ARE ACHIEVABLE, AND TO CONFIRM ANY REQUIRED ROAD WIDENING, TEMPORARY WORKS, etc.
7. ORDER LIMITS ARE TO THE OUTER EDGE OF THE RED LINE, WHICH IS AS PER PUBLISHED IN THE DCO DOCUMENTATION.
8. ON-SITE MEASUREMENTS RECORDED BY AECOM ON 05/08/2022.

SUMMARY OF USE

THE ACCESS LOCATIONS ACROSS GRID CONNECTION ROUTES A AND B WILL BE RE-INSTATED TO THEIR CONDITION PRIOR TO THE CONSTRUCTION PHASE; HOWEVER, THE RIGHTS TO UTILISE THESE ACCESS POINTS WILL BE RETAINED DURING OPERATION AND SECURED THROUGH THE DCO TO ALLOW ACCESS FOR MAINTENANCE, IF REQUIRED. ACCESS TO THE GRID CONNECTION ROUTES A AND B IS NOT REQUIRED DURING DECOMMISSIONING AS THE CABLE AND INFRASTRUCTURE WILL REMAIN IN-SITU.

ISSUE/REVISION

I/R	DATE	DESCRIPTION
D	2023-03-03	DEADLINE 7
C	2022-12-02	MINOR UPDATE DEADLINE 3B
B	2022-11-11	SECOND ISSUE
A	2022-09-23	FIRST ISSUE

KEY PLAN



PROJECT NUMBER

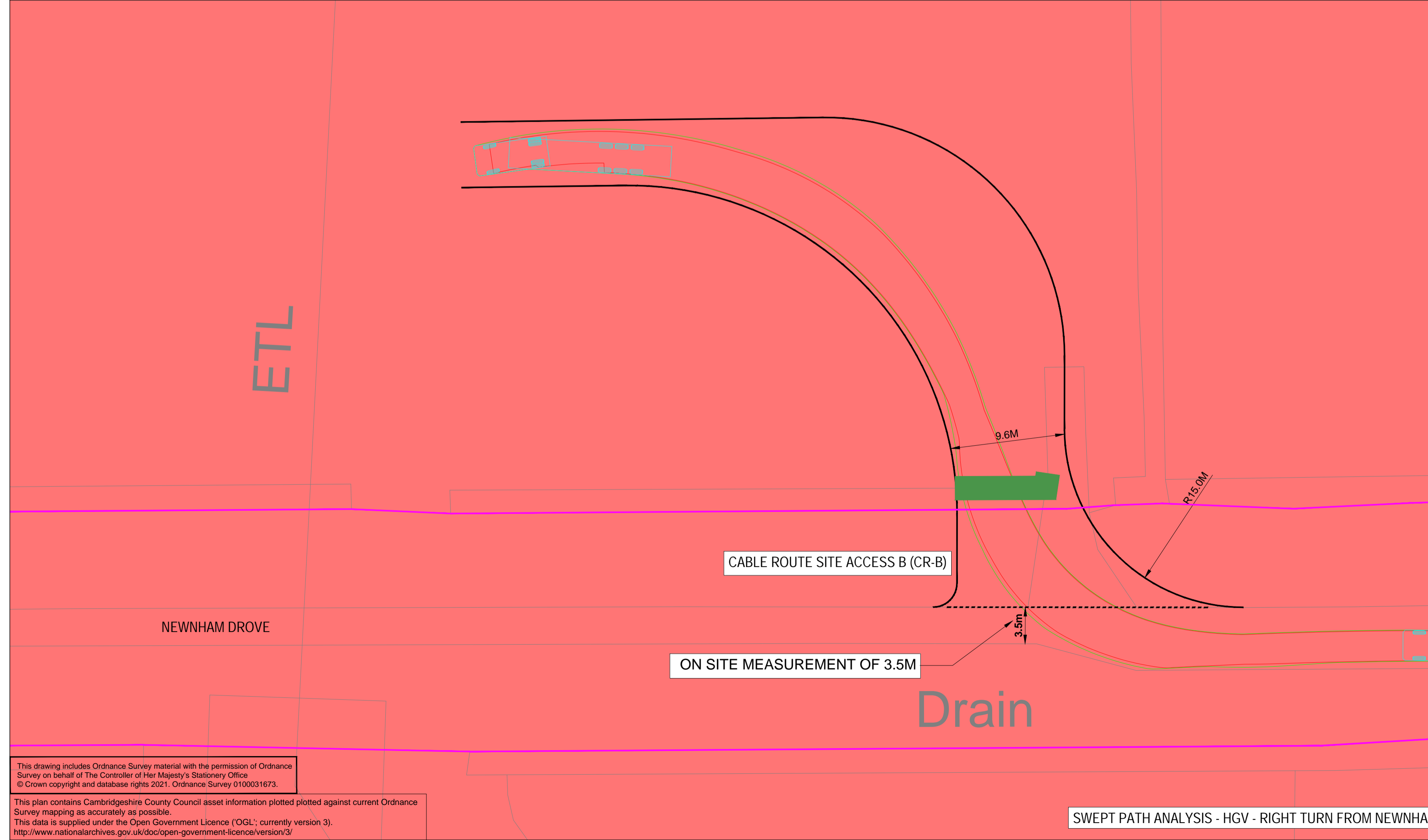
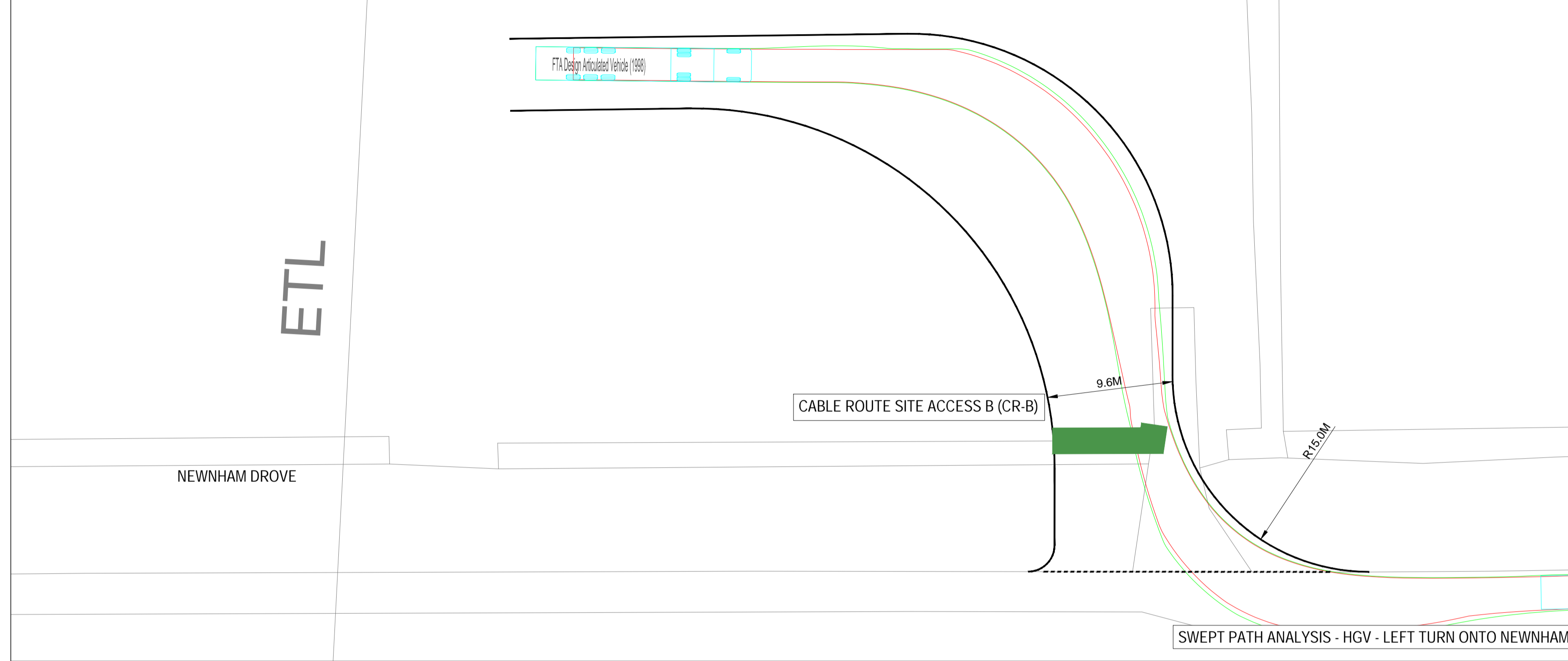
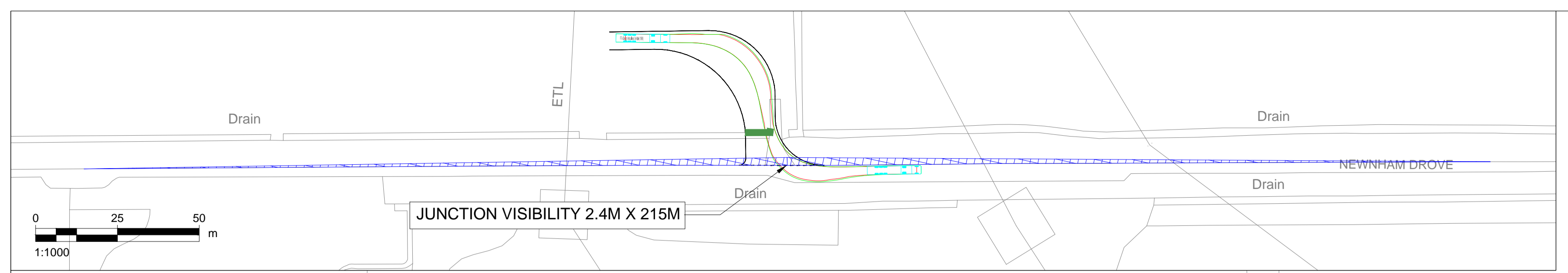
60589004

SHEET TITLE

CABLE ROUTE (CR-B)
SITE ACCESS B
NEWNHAM DROVE

SHEET NUMBER

ACM-60589004-AMR-DR-0028



This drawing includes Ordnance Survey material with the permission of Ordnance Survey on behalf of The Controller of Her Majesty's Stationery Office © Crown copyright and database rights 2021. Ordnance Survey 0100031673.
This plan contains Cambridgeshire County Council asset information plotted against current Ordnance Survey mapping as accurately as possible.
This data is supplied under the Open Government Licence (OGL), currently version 3).
<http://www.nationalarchives.gov.uk/doc/open-government-licence/version/3/>